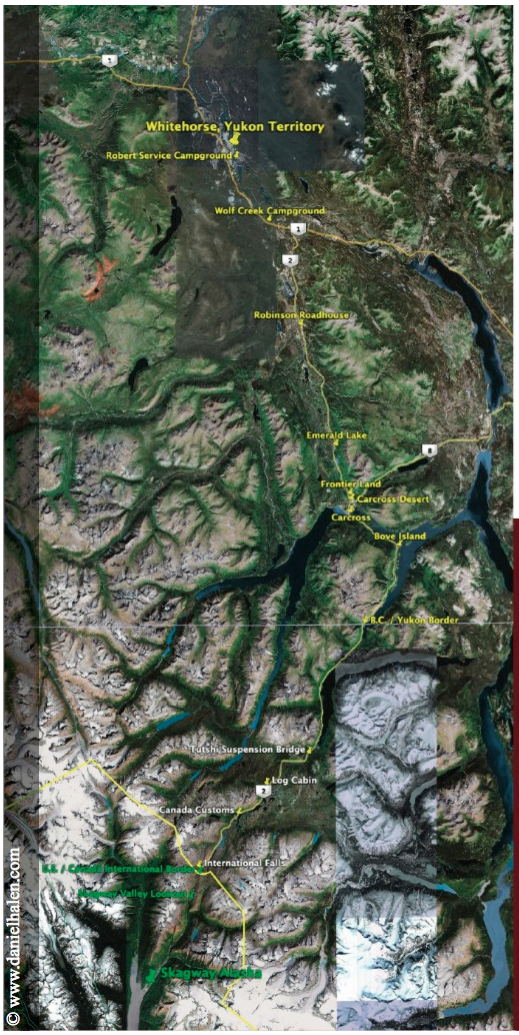

Audio Tour

Your challenge is to find all 11 Geocache sites using your GPS, c.d. liner map, and clues from the audio tour section of this c.d. If you have trouble locating a cache site, reflect the liner notes in a mirror to decipher more clues. Cache # 1 is located near Whitehorse, while cache # 11 begins in Skagway. You can follow this map in either direction while listening to the corresponding audio track for clues along the way. Please take an item from the cache and replace it with something new. Once you have found all the locations, please visit the www.danielhalen.com website to update your findings. We hope you enjoy the music, adventure, and scenery along the way.

Geocache # 1 N 60 42.980 W 135 2.488 (Beginning in Whitehorse) Clear 8 x 10 clear plastic container with blue lid. Contains 1 disposable camera, 2 pair of sunglasses, dice, logbook, scissors, pen, 2 pencils, sharpener, instructions, 4 drink umbrellas, 1 collapsible drinking cup.
Clue:

While in the service, Robert would pitch his tent next to the river just over the bridge

Geocache # 2 N 60 36.447 W 134 56.675 Clear 6 x 10 clear plastic container with blue lid. Contains 1 pen, 1 pencil, sharpener, instructions, notebook, sharpener, hacky sac, 2 drink umbrellas, 1 dice.
Clue:

Mukluk Annie has a fish "fry" all summer long, but the "wolf" would rather have them fresh

Geocache # 3 N 60 26.930 W 134 51.007 Green Lexan water bottle. Contains 1 pen, instructions, 2 pencils, sharpener, Canadian led lapel pin, green and red dice, 2 drink umbrellas.
Clue:

We're a group of six and made of sticks. I'm the runt of the family.

Geocache # 4 N 60 16.448 W 134 44.788 Location cache. This little "gem" of a cache will have you looking at a post card perfect scene. (Driving south – zero your odometer at this point and travel 10.1 km to your next cache location).
Clue:

The Wizard of Oz lived in this city

Geocache # 5 N 60 11.110 W 134 41.966 Dark grey and silver Lexan water bottle. Contains 1 pen, 2 pencils, sharpener, compass keychain, instructions, white dice, 1 drink umbrella. (Driving north – zero your odometer at this point and travel 10.1 km to your next cache location).
Clue:

We look like quadruplets, but one of us is a twin

Geocache # 6 N 60.09.896 W 134.42.346 Location cache. Record the four numbers at this location that add up to 14
Clue:

I'm the partner of the Duke

Geocache # 7 N 60 06.821 W 134 33.438 Dark grey and silver Lexan water bottle. Contains a Canada keychain, pen, pencil, sharpener, instructions, green dice.
Clue:

I'm like a rock. You can lean on me.

Geocache # 8 N 60 00.028 W 134 39.730 Clear plastic 8 x 10 container with blue lid. Contains, instructions, guest book, pen, pencil, sharpener, playing cards, magnifying glass, rainbow colored slinky, fridge magnet, Canada sticker.
Clue:

B.C. has BIG trees

Geocache # 9 N 59 45.564 W 134 57.850 Blue Lexan water bottle. Contains a pen, pencil, sharpener, instructions, Canada sticker, detachable key tag, martini umbrella, white dice, playing cards.
Clue:

One time I found 25 cents behind the sandbox

Geocache # 10 N 59 37.380 W 135 09.819 3292 Location cache. Record the four numbers at this location that add up to 16.
Clue:

You are a long way from sea level

Geocache # 11 N 59 27.270 W 135 19.740 (Beginning in Skagway) Clear 6 x 10 clear plastic container with blue lid. Contains 1 disposable camera, questbook, sunglasses, pen, pencil, Sharpener, dice, 2 drink umbrellas, tape measure, instructions, magnifying glass.
Clue:

Pirates don't like to get their feet wet

Exact Geocache locations:

* 1 Beneath the footbridge across from Robert Service Campground
* 2 Under the salmon observation deck at Wolf Creek Campground
* 3 The smallest and furthest away building in the Robinson Roadhouse Site
* 4 Emerald Lake
* 5 Carcross Desert. Group of three trees 65 paces at 2 o'clock from wooden sign
* 6 The Dutchess steam engine plaque reading No. 4424
* 7 Under a large flat rock leaning on a tree just right of the lookout at Bove Island
* 8 Use BC/Yukon border sign as a sight towards large tree at 2 o'clock
* 9 Behind left hand side of Log Cabin outhouse, 25 paces and covered at base of tree
* 10 Elevation sign of 3292 FT at third pull off at summit on US side
* 11 Under footbridge going over to Pirates Cove past south side of airstrip

Credits:
Produced, Recorded, Arranged, Engineered, and Edited by Dan Halen and Don Bishop at Barking Raven Studio, 21 Zircon Lane. Whitehorse YT. Y1A 6A3 867-393-2249
Drums tracks recorded at Seaweed Studio, Whitehorse, YT
Track 3 recorded at Rainbow Studio, Whitehorse, YT
Mixed and Mastered by Michael McKenzie
Edited by Trevor Norris
All songs SOCAN / ASCAP
Face the Music Publishing, Box 20006
Whitehorse, YT Y1A 7A2 867-668-2083
Contact: danielhalen@gmail.com
Cover photo courtesy of Cher Halen
All rights reserved. Made in Canada. Fabrique au Canada

Musicians:
Dan Halen - guitar, vocals
Don Bishop - bass, trumpet, vocals, guitar
Chris George - guitar
Loni Powell - drums
Roger Gillies - piano
Emily Tredger - cello

Musicians on Princess Sophia:
Jimmy Salt - drums
Andrea McColeman - accordian
Bruce Bergman - bass
Dale Cooper and Grant Hartwick - backup vocals


Chris George


Dan Halen

Don Bishop

Thank You:
Thank you to Don Bishop for opening up your studio to me and for playing a major artistic role in getting these songs to where they are today. I can't wait for the next ten albums! A heart felt thank you to Cher Halen and Julie Bishop for supporting us both in our creative endeavors into the wee hours of the morning, and a big thank you to the many talented people behind the scenes at Indie Pool for making this all come together under the wire. You are all great!

A portion of the proceeds from this C.D. goes to the Canadian Cancer Society and Green Bean Bio-diesel Research. Promoting healthy lifestyle choices and positive environmental stewardship practices in Yukon and Alaska.
Please visit: www.cancer.ca www.greenbeanbiodiesel.com www.danielhalen.com